












# Proposed Zoning Map

September 1, 2021

City of Sunset Hills, Missouri

- |   |   |
|---|---|
|  R-1: Residence District |  LC: Local Commercial      |
|  R-2: Residence District |  GC: General Commercial    |
|  R-3: Residence District |  PO: Professional Office   |
|  R-4: Residence District |  LI: Light Industrial      |
|  R-5: Residence District |  POS: Parks and Open Space |
|  R-6: Residence District |   |

