













Proposed Zoning Map

City of Sunset Hills, Missouri

September 1, 2021

Map includes PD overlay districts

- | | |
|---|---|
|  R-1: Residence District |  LC: Local Commercial |
|  R-2: Residence District |  GC: General Commercial |
|  R-3: Residence District |  PO: Professional Office |
|  R-4: Residence District |  LI: Light Industrial |
|  R-5: Residence District |  POS: Parks and Open Space |
|  R-6: Residence District |  PD Overlay |

