














Proposed Zoning Map

City of Sunset Hills, Missouri

- | | | | |
|---|-------------------------|---|---------------------------|
|  | R-1: Residence District |  | LC: Local Commercial |
|  | R-2: Residence District |  | GC: General Commercial |
|  | R-3: Residence District |  | PO: Professional Office |
|  | R-4: Residence District |  | LI: Light Industrial |
|  | R-5: Residence District |  | POS: Parks and Open Space |
|  | R-6: Residence District |  | NU: Non Urban |
| | |  | PD Overlay |

